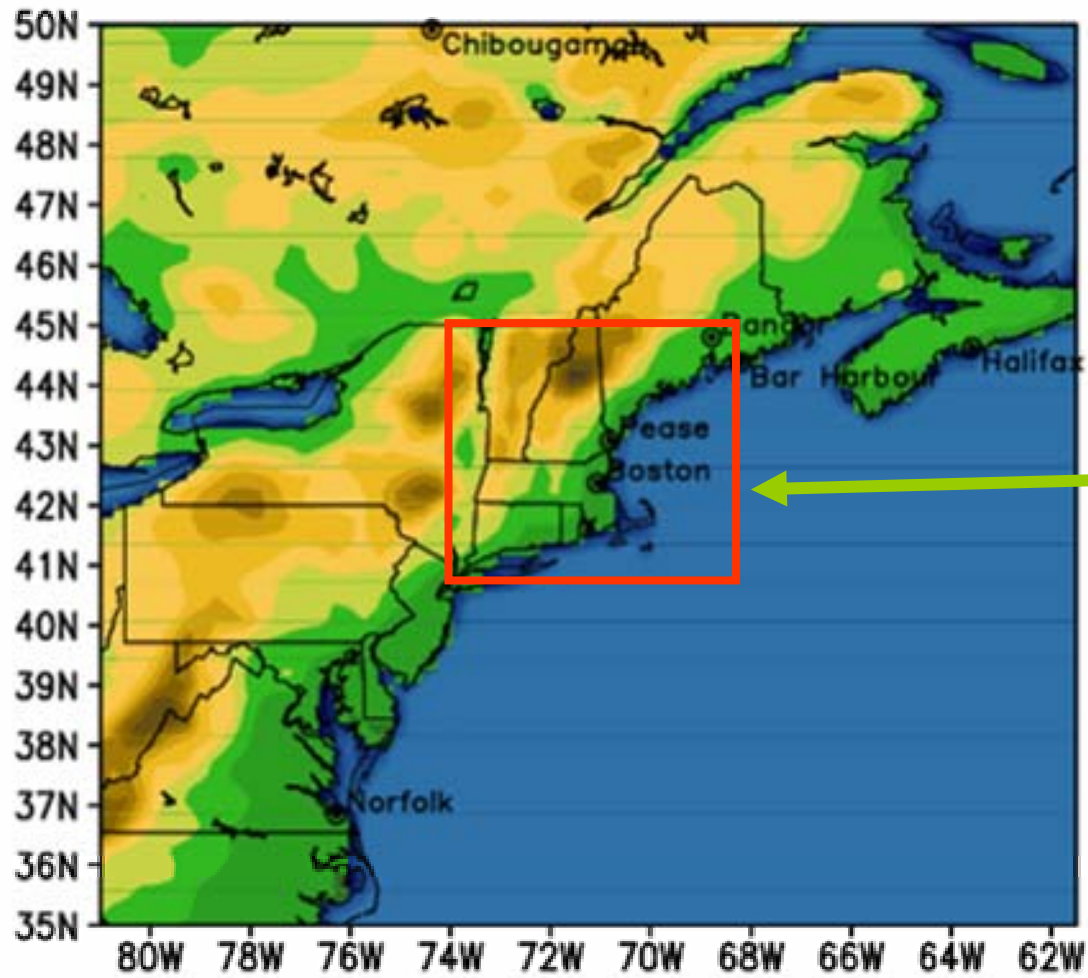


# RAMS Simulation

Maria Silva Dias, Marcos Longo, Saulo R. Freitas

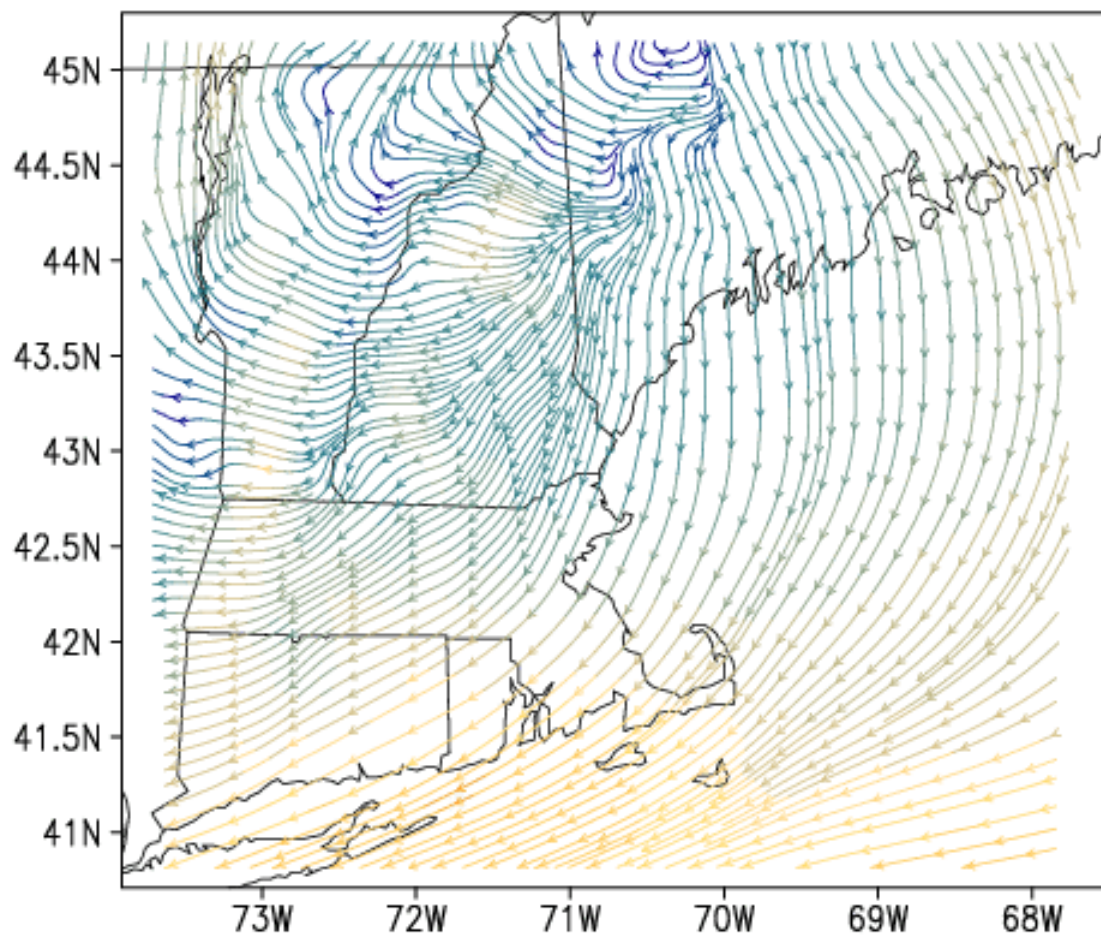
- 18-19 May 2003
- Initial and boundary conditions given by AVN-NCEP
- 2 grids – 24 km and 6 km resolution (only grid 2 is shown here)



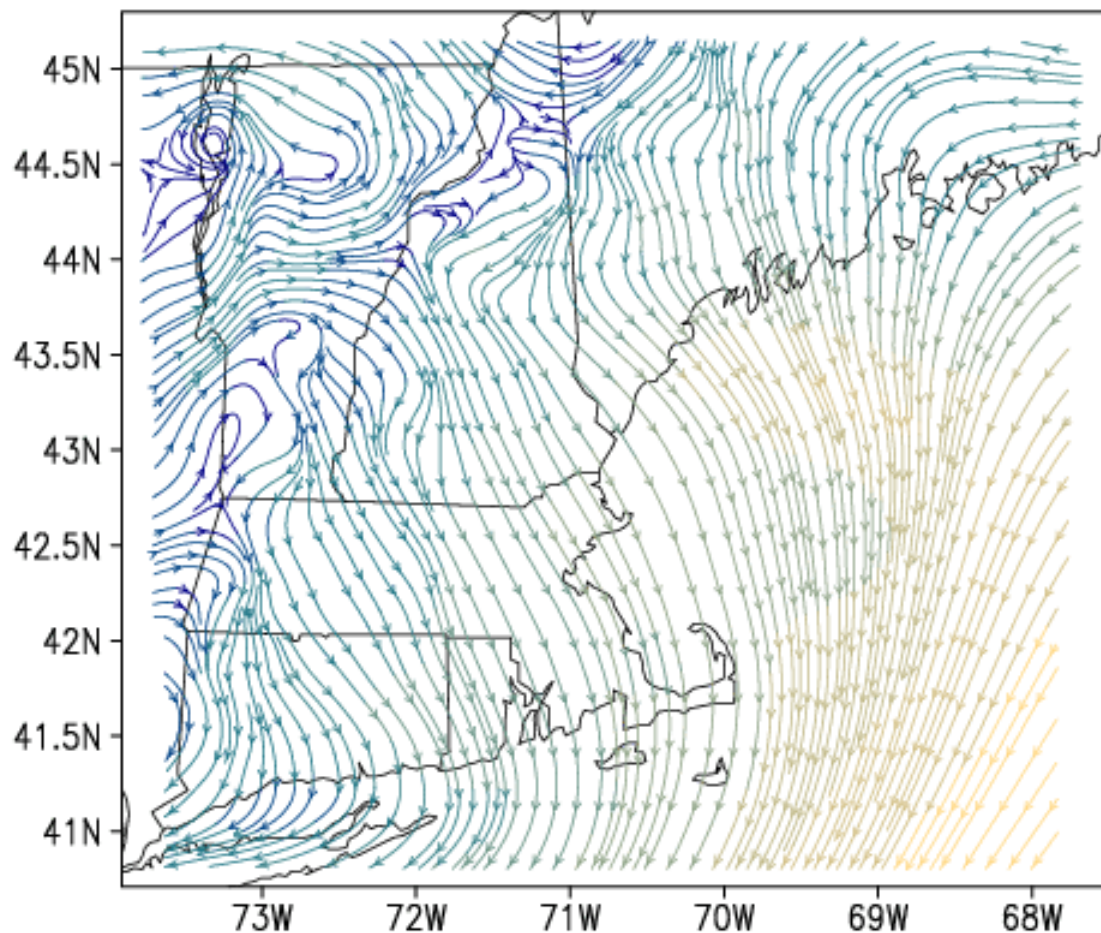
Grid 2



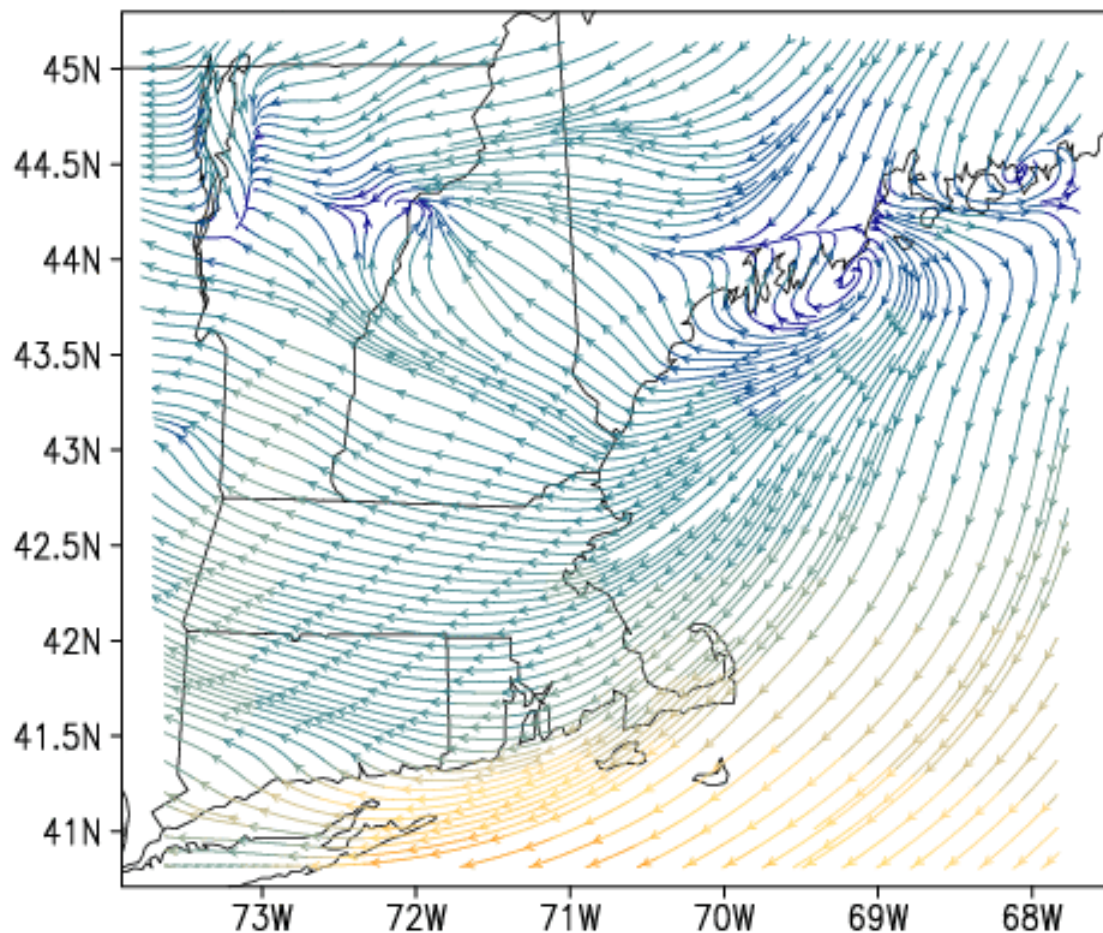
Stream: U;V Colour:  $(U^2+V^2)^{0.5}$   
Lev= 184.4m Time=08Z18MAY2003



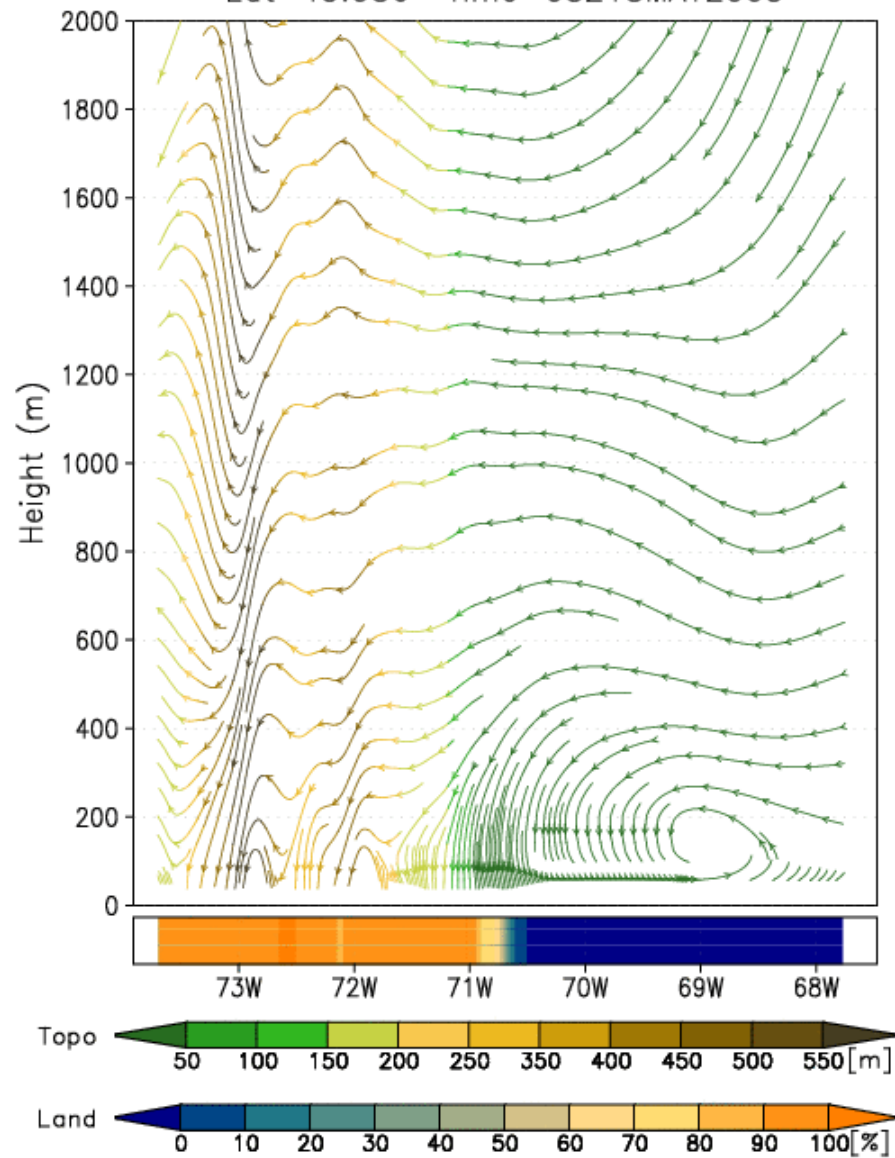
Stream: U;V Colour:  $(U^2+V^2)^{0.5}$   
Lev= 184.4m Time=06Z19MAY2003



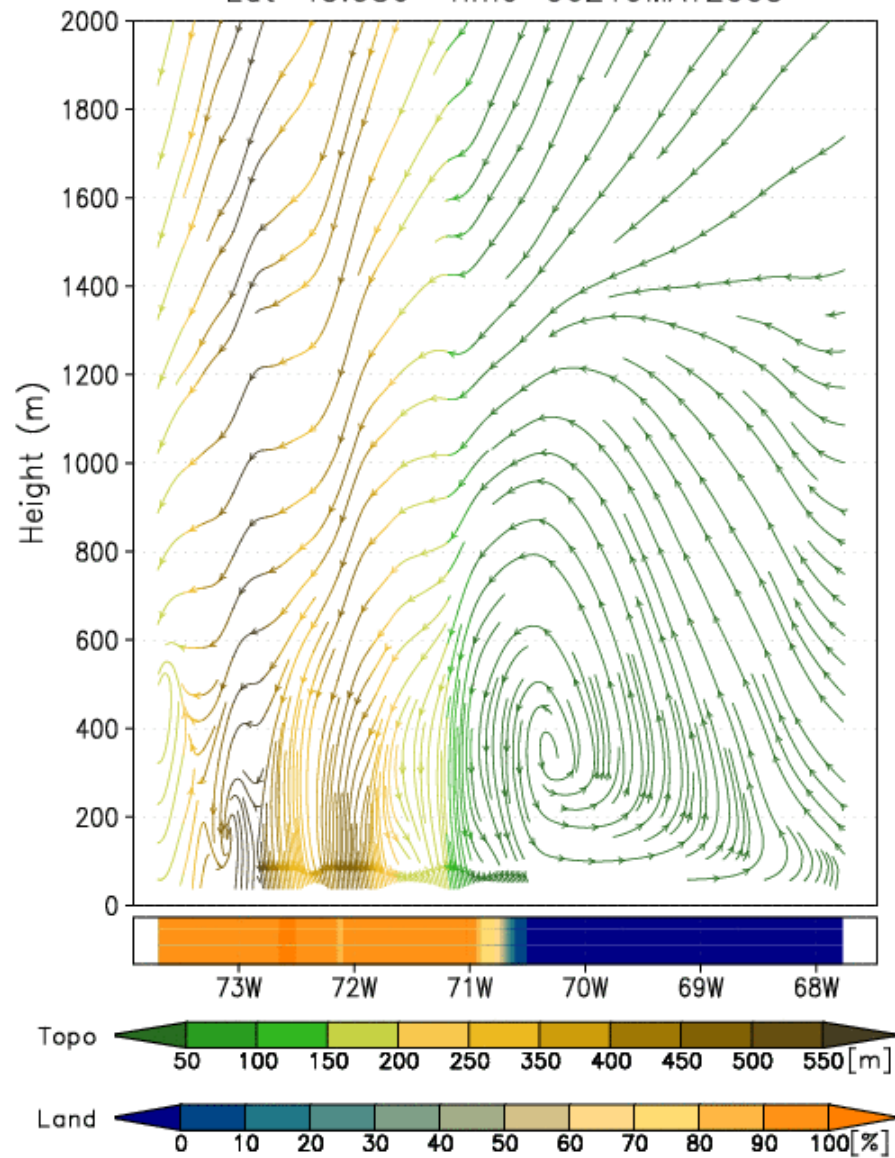
Stream: U;V Colour:  $(U^2+V^2)^{0.5}$   
Lev= 184.4m Time=19Z18MAY2003



Stream: U;100\*W Colour: Topography  
Lat=43.086 Time=08Z18MAY2003



Stream: U;100\*W Colour: Topography  
Lat=43.086 Time=06Z19MAY2003



Stream: U;100\*W Colour: Topography  
Lat=43.086 Time=19Z18MAY2003

